



Road Running Technical Council
USA Track & Field
Measurement Certificate



Name of the course Athens Marathon Distance 42.195 km
Location (state) OH (city) Athens
Type of course: Road Race
Measuring Methods: Bicycle
Measured By Jim Wilhelm, 5141 Glenhaven Ave, Louisville, Ohio 44641, jwilhelm118@neo.rr.com, 330-933-9917
Race Contact Lisa Simmons, 8314 St Rt 685, Glouster, OH 45732, lsimons22@gmail.com, 740-590-1091
Date(s) when course measured: 10,23,2021
Number of measurements of entire course: 2 Course Configuration: Point to Point
Elevation (meters above sea level) Start 213.00 Finish 195.00 Lowest 194.00 Highest 216.00
Straight line distance between start and finish 879m Drop 0.43 m/km Separation 2.08 %
Type of surface: Paved 99.86% Dirt 0 % Gravel 0 % Grass 0.14 % Track 0 %
Effective date of certification: February 4, 2022 Certification code: OH22002DH

Note to Race Director: Use this Certification Code
in all public announcements relating to your race.

Be It Officially Noted That

Based on examination of data provided by the above named measurer, the course described above and in the map attached is hereby certified as reasonably accurate in measurement according to the standards adopted by the Road Running Technical Council. If any changes are made to the course, this certification becomes void, and the course must then be recertified.

Verification of Course --- In the event a National Open Record is set on the course, or at the discretion of USA Track & Field, a verification measurement may be required to be performed by a member of the Road Running Technical Council. If such a remeasurement shows the course to be short, then all pending records will be rejected and the course certification will be cancelled.

This certification expires on December 31 of the year: **2032**

AS NATIONALLY CERTIFIED BY:

Date: February 4, 2022

David Heithaus - USATF/RRTC Certifier - 23000 Caves Road, Gambier OH 43022
(928) 210-7578 - heithausd@kenyon.edu

Athens Marathon

Athens Ohio 45701

Course distance = 26.21876 miles (42.195 km)

Gray = Hockhocking Adena bikeway

Blue dashed line = roads

Black dashed lines = out & back on bikeway

Yellow dashed line = to finish

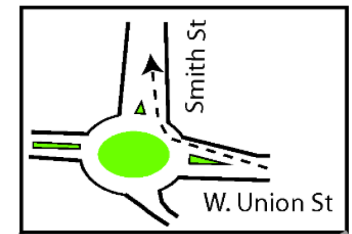
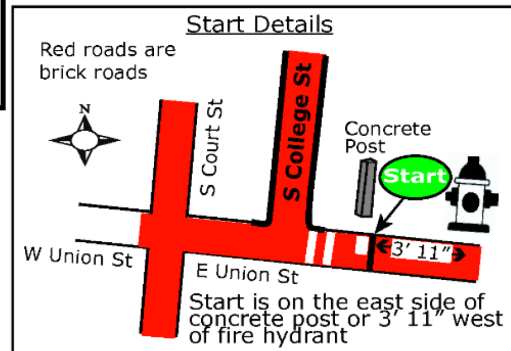
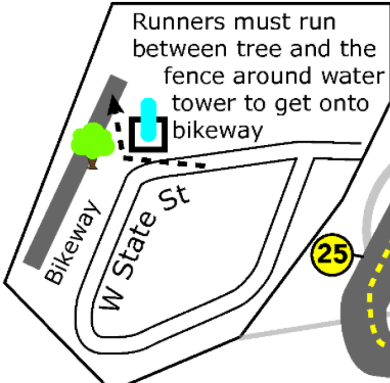
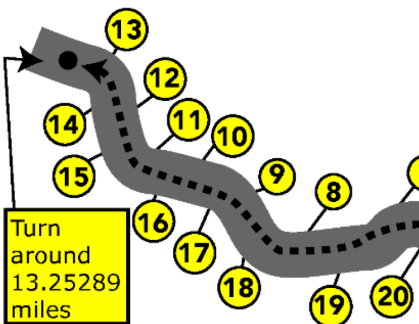
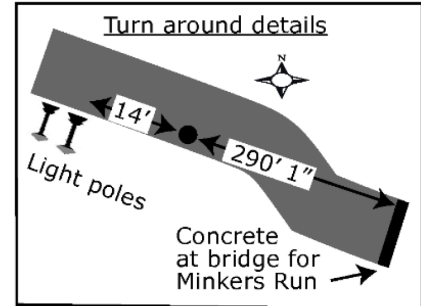
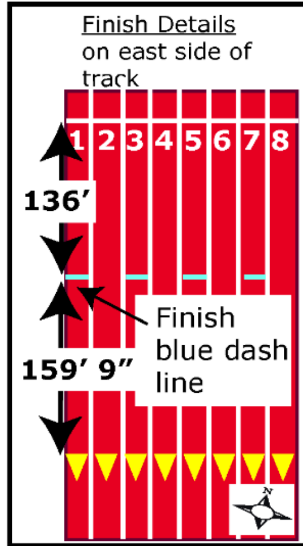


USATF Certificate

OH22002DH

Effective: 02/04/2022

Through: 12/31/2032



Measured by:
 Jim Wilhelm
 jwilhelm119@neo.rr.com
 Measured dates:
 November 23, 2021
 Jim measured this course following USTAF guidelines & stands by the measurement. However, Jim doesn't set up the course on race day, & isn't responsible for course not setup precisely according to this map. Course is not to scale. Not all cross streets are shown. See additional page for course description. This course was measured using the full width of the road & bikeway using the Shortest Possible Route (SPR). Restrictions as noted on map.

